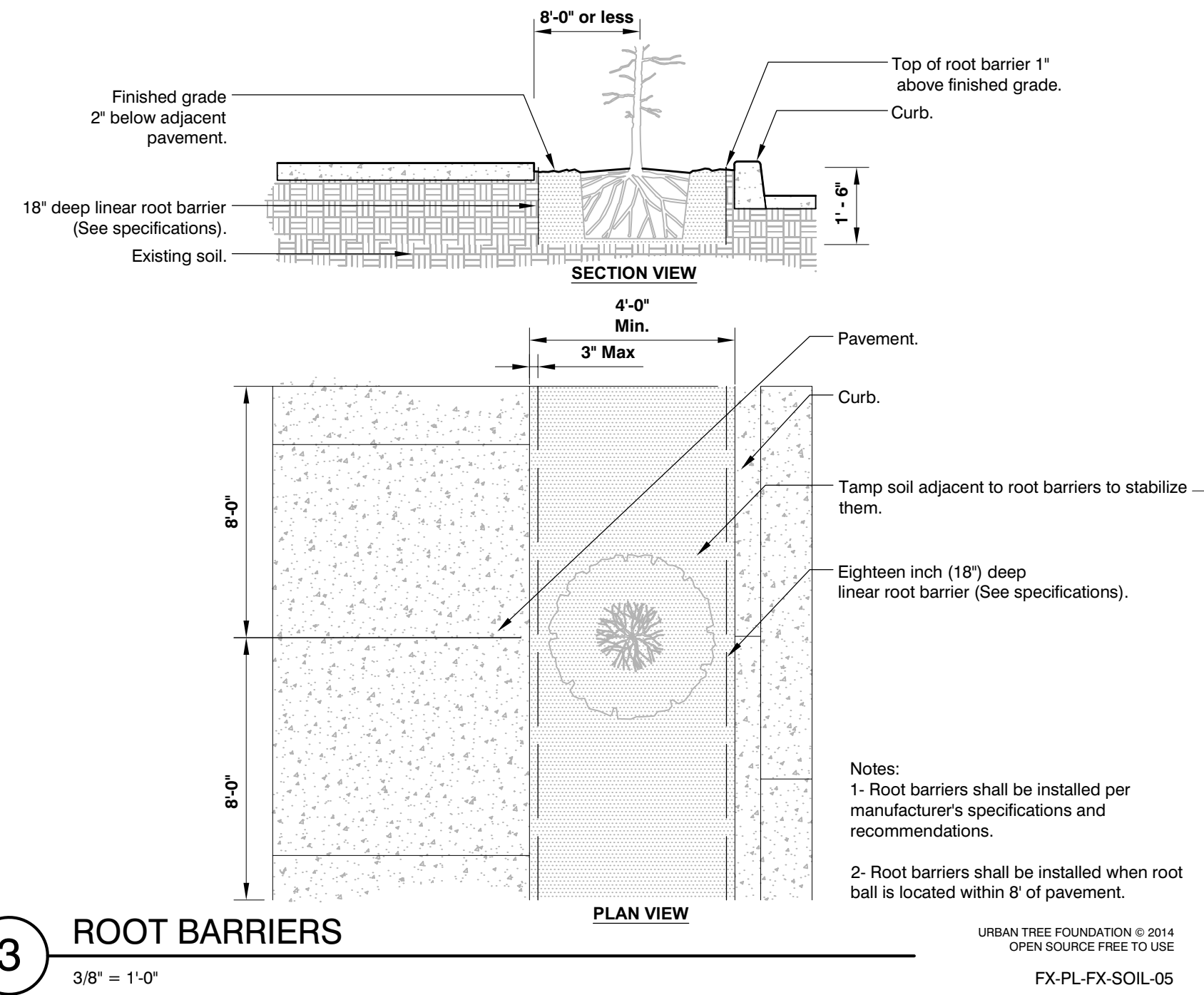
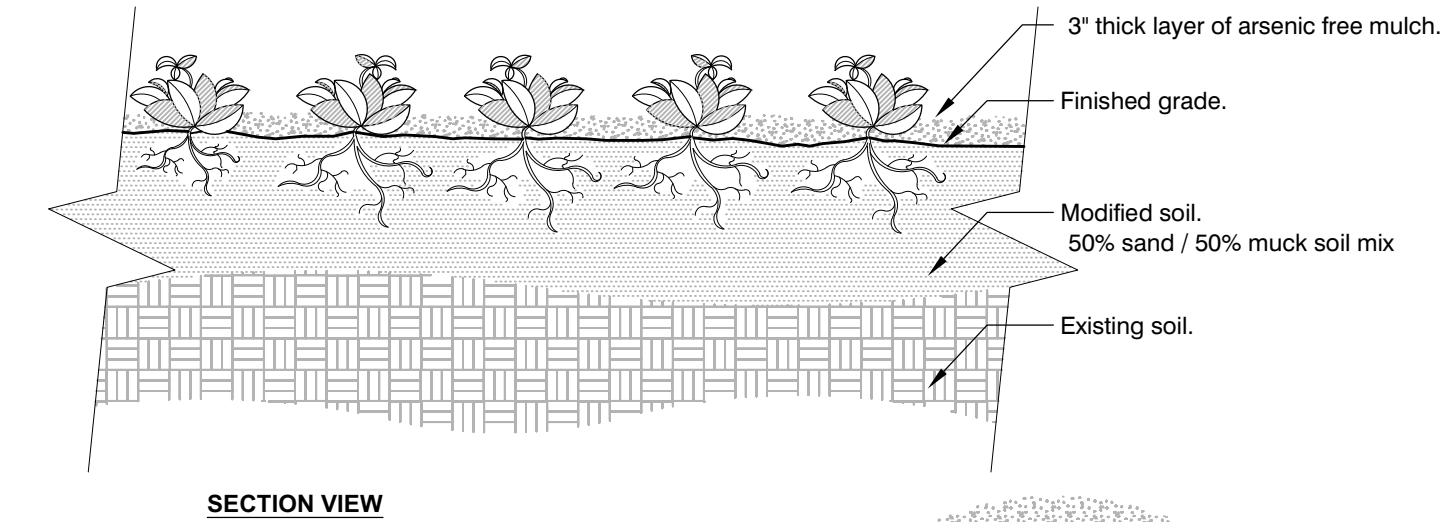


- 1 UNDERDRAIN SYSTEM, WHEN REQUIRED (LOCATION AND DETAILS BY OTHERS)
- 2 PAVEMENT AND AGGREGATE BASE PER PROJECT
- 3 DEEPROOT WATER AND AIR VENT, ROOTBALL, WHEN REQUIRED
- 4 RIBBON CURB AT TREE OPENING (TO BE USED WITH PAVERS OR ASPHALT)
- 5 DEEPROOT ROOT BARRIER, 12\"/>
- 6 ROOT BALL
- 7 TREE OPENING TREATMENT, PER PROJECT SPECIFICATIONS
- 8 DEEPROOT WATER AND AIR VENT, ROOTBALL, WHEN REQUIRED
- 9 THICKENED EDGE AT TREE OPENING (TO BE USED WITH PAVERS OR ASPHALT)
- 10 SILVA CELL SYSTEM (DECK, BASE, AND POSTS)
- 11 PAVEMENT AND AGGREGATE BASE PER PROJECT
- 12 DEEPROOT WATER AND AIR VENT, WHEN REQUIRED
- 13 PLANTING SOIL, PER PROJECT SPECIFICATIONS, PLACED IN LIFTS AND WALK-IN COMPACTED TO 75-85% PROCTOR
- 14 CABLE TIE, ATTACHING GEOGRID TO SILVA CELL AT BASE OF UPPER LEG FLARE, AS NEEDED
- 15 GEOTEXTILE FABRIC TO EDGE OF EXCAVATION
- 16 COMPACTED BACKFILL, PER PROJECT SPECIFICATIONS
- 17 GEOGRID, WRAPPED AROUND PERIMETER OF SYSTEM, WITH 6\"/>
- 20 ANCHORING SPIKES, CONTACT DEEPROOT FOR ALTERNATIVE
- 21 1\"/>
- 22 4\"/>
- 23 SILVA CELL SYSTEM (DECK, BASE, AND POSTS)
- 24 PLANTING SOIL BELOW ROOT BALL, COMPACTED WELL TO PREVENT SETTLING
- 25 SILVA CELL BASE SLOPE, 10% MAX
- NOTES:
- EXCAVATION SHALL BE DONE IN ACCORDANCE WITH ALL APPLICABLE HEALTH AND SAFETY REGULATIONS
 - INSTALLATION TO BE COMPLETED IN ACCORDANCE WITH MANUFACTURER'S SPECIFICATIONS
 - PROVIDE SUPPLEMENTAL IRRIGATION
 - CALLOUTS 1,3,8, AND 12 ARE OPTIONAL SYSTEM COMPONENTS
- *MINIMUM PAVEMENT PROFILE OPTIONS TO MEET H-20 LOADING
- | PAVEMENT | +AGGREGATE BASE COURSE |
|----------|------------------------|
| 4\"/> | +4\"/> |
| 3\"/> | +12\"/> |
| 4\"/> | +12\"/> |
| 2.6\"/> | +5\"/> |
- FX-PL-DRT-SOIL-01

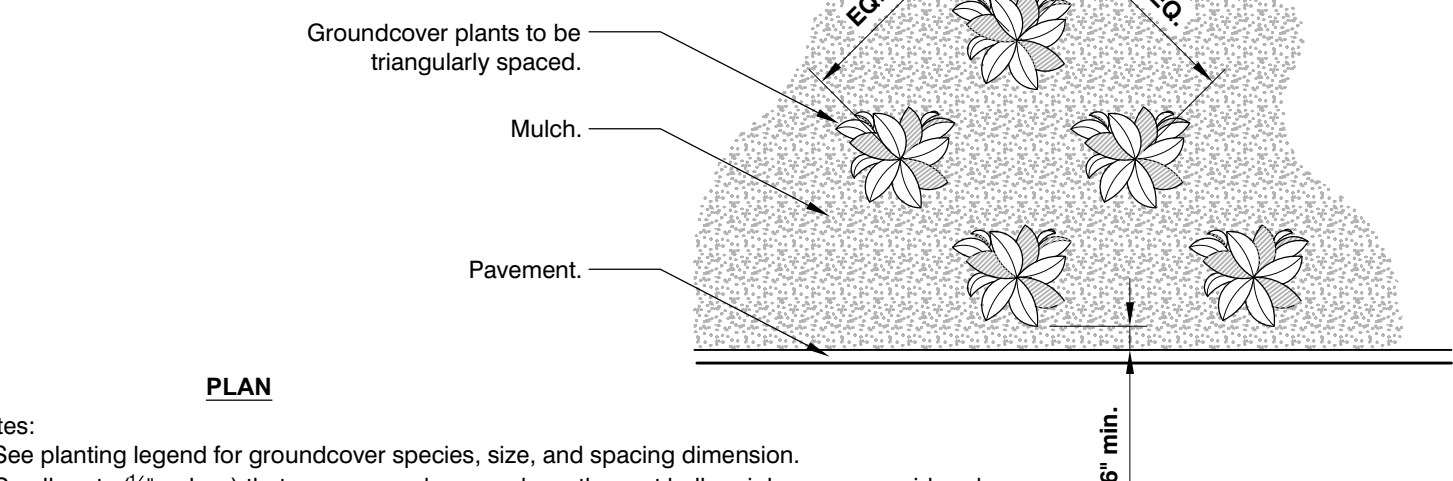


3 ROOT BARRIERS

3/4\"/>



SECTION VIEW

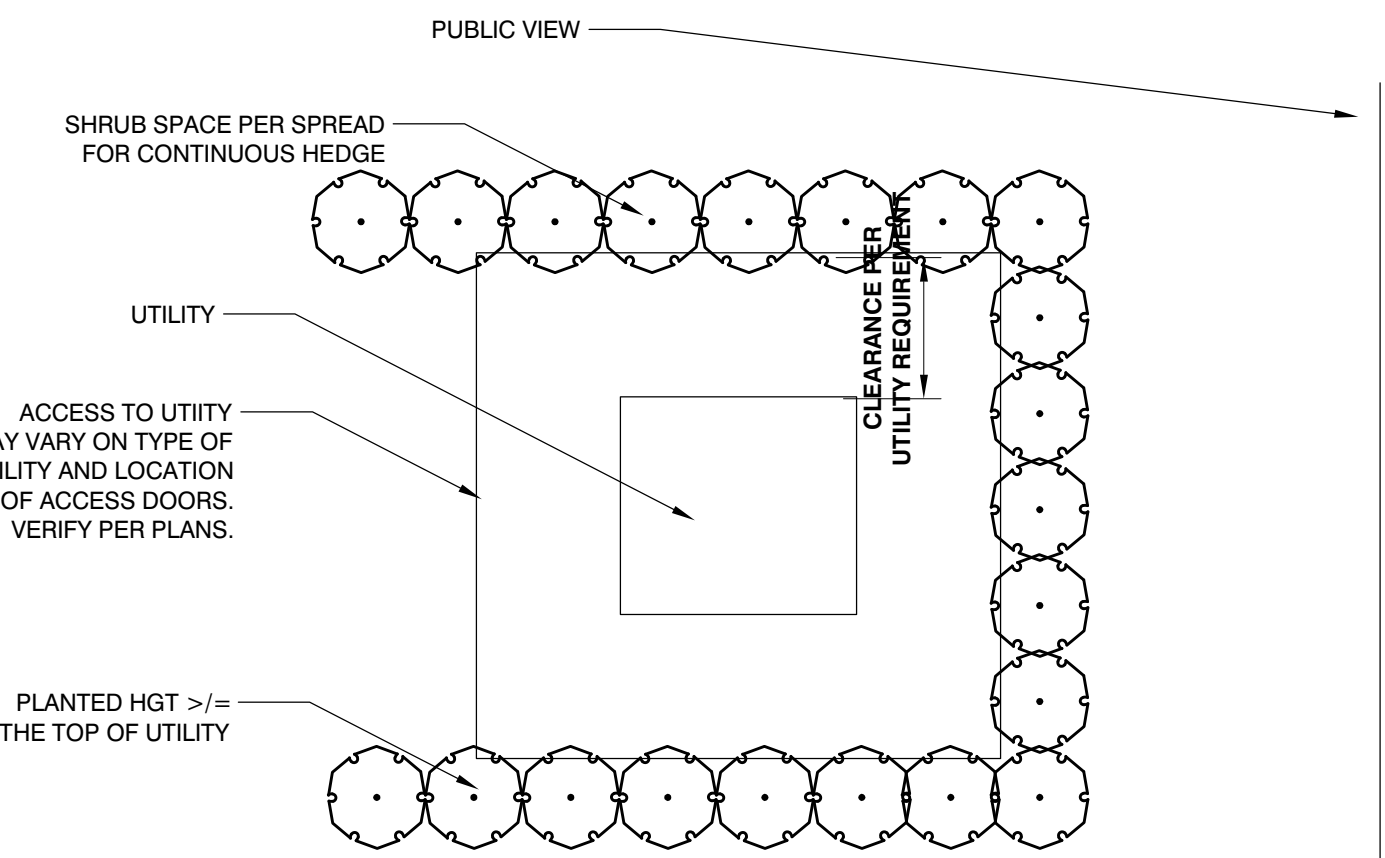


PLAN

- Notes:
- 1- See planting legend for groundcover species, size, and spacing dimension.
 - 2- Small roots (1/2\"/>
 - 3- Settle soil around root ball of each groundcover prior to mulching.

2 GROUNDCOVER

3/4\"/>

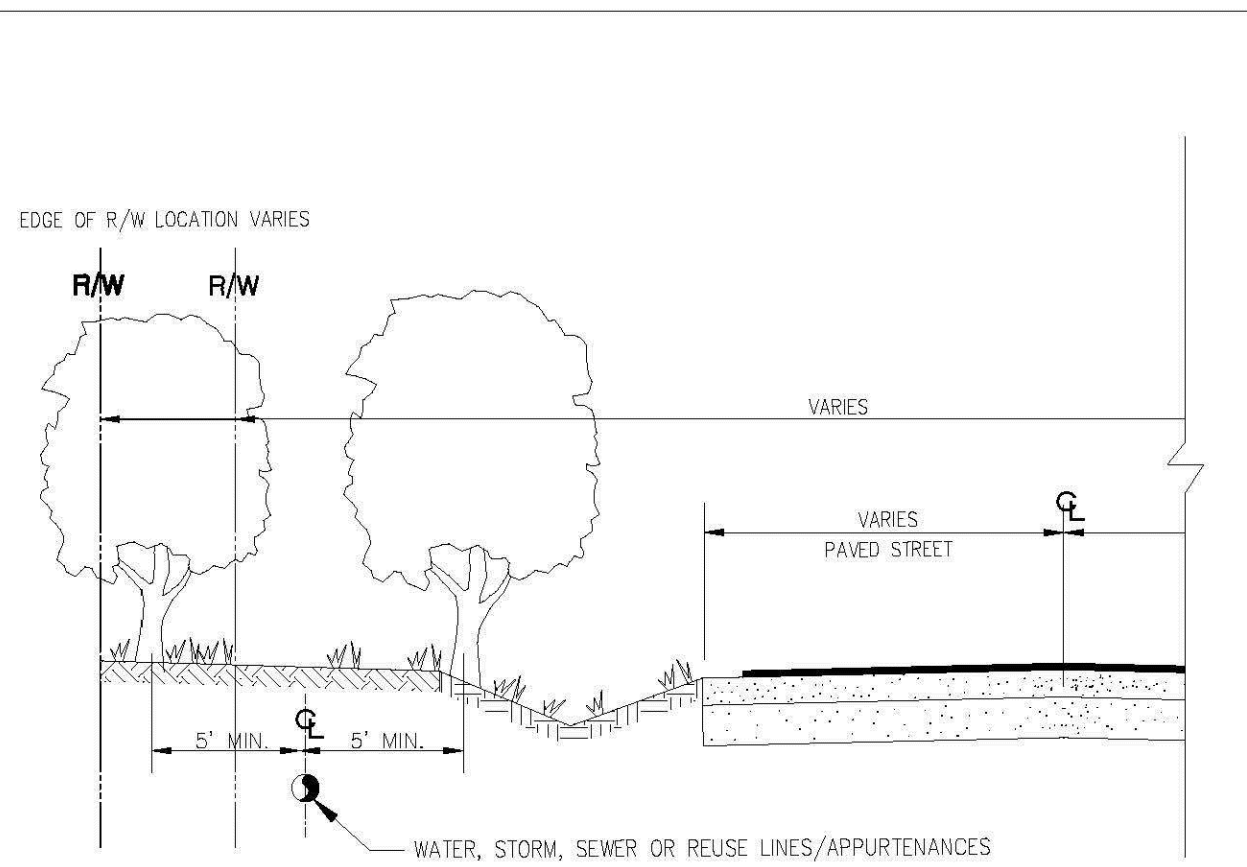
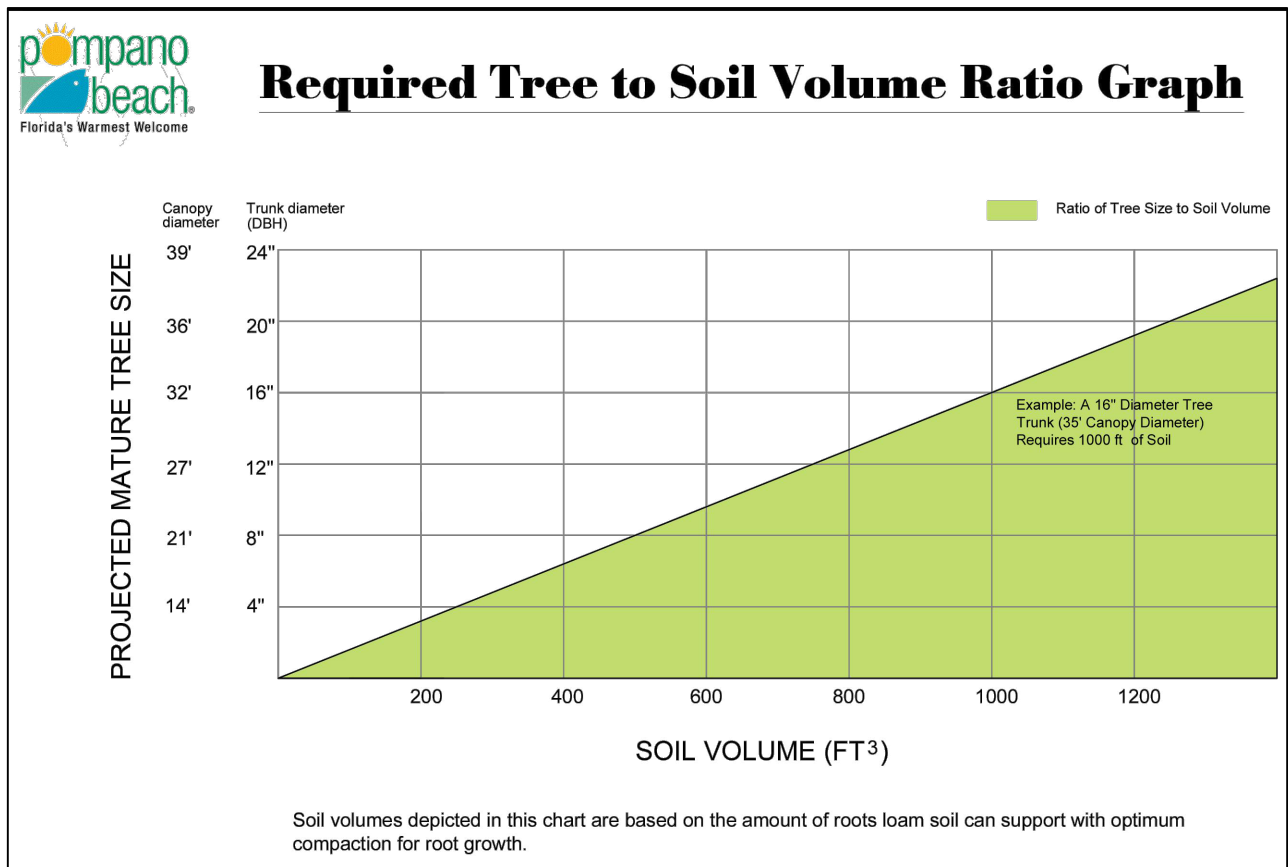


PLAN

- Notes:
- 1- See planting legend for Shrub species, size, and spacing dimension.

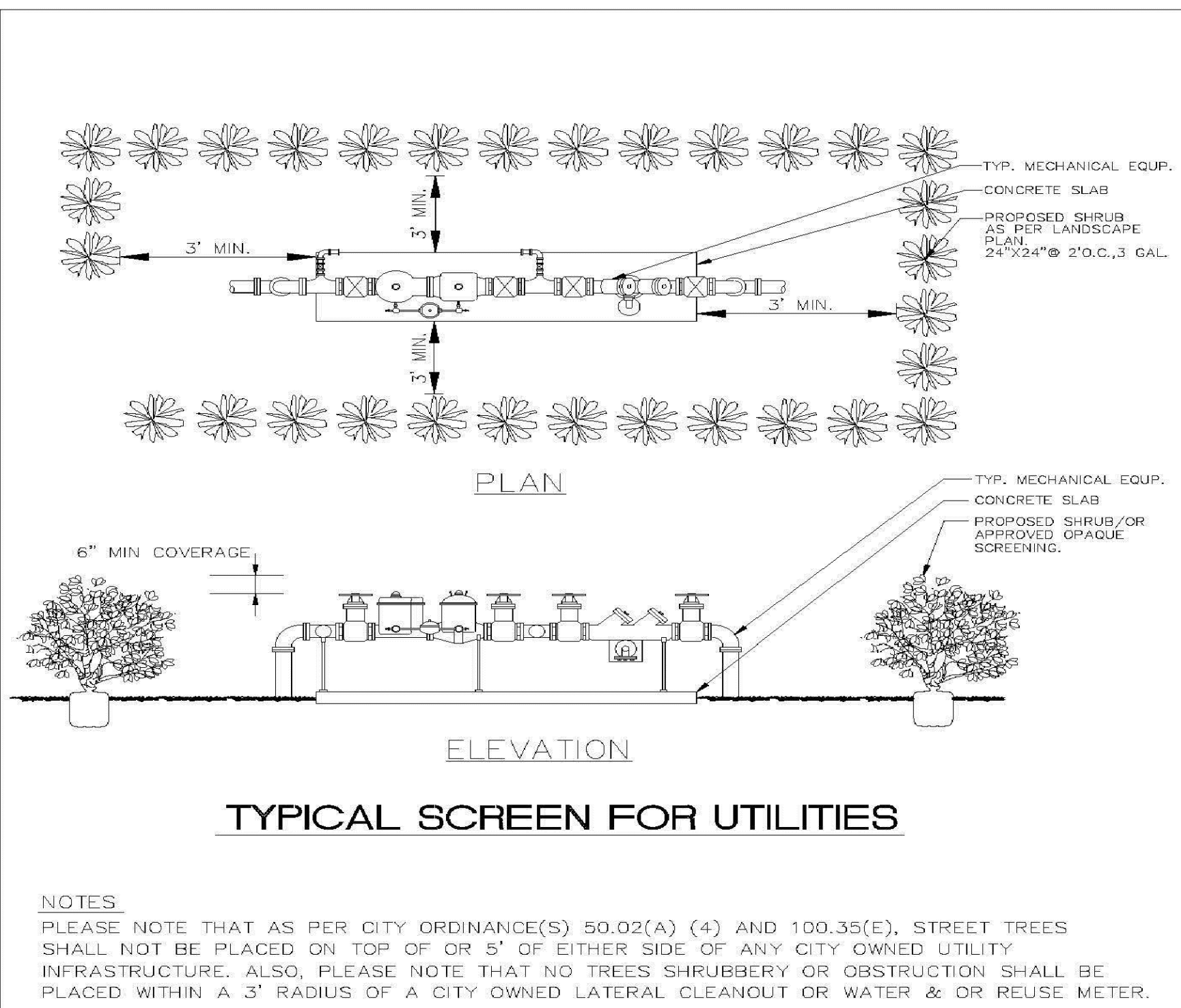
1 UTILITY SCREEN PLANTING

3/4\"/>



TREE LOCATIONS REQUIRED IN PUBLIC R/W ON UTILITY EASEMENTS

- NOTES:
- PLEASE NOTE THAT AS PER CITY ORDINANCE(S) 50.02(A) (4) AND 100.35(E), STREET TREES SHALL NOT BE PLACED ON TOP OF OR 5' OF EITHER SIDE OF ANY CITY OWNED UTILITY INFRASTRUCTURE. ALSO, PLEASE NOTE THAT NO TREES SHRUBBERY OR OBSTRUCTION SHALL BE PLACED WITHIN A 3' RADIUS OF A CITY OWNED LATERAL CLEANOUT OR WATER & OR REUSE METER.



- NOTES:
- PLEASE NOTE THAT AS PER CITY ORDINANCE(S) 50.02(A) (4) AND 100.35(E), STREET TREES SHALL NOT BE PLACED ON TOP OF OR 5' OF EITHER SIDE OF ANY CITY OWNED UTILITY INFRASTRUCTURE. ALSO, PLEASE NOTE THAT NO TREES SHRUBBERY OR OBSTRUCTION SHALL BE PLACED WITHIN A 3' RADIUS OF A CITY OWNED LATERAL CLEANOUT OR WATER & OR REUSE METER.

ENGINEERING STANDARDS 2022			
REVISIONS		ENGINEERING DIVISION	
BY	DATE	CITY OF POMPAÑO BEACH	
TCW	APRIL 2010		
		SCALE: N.T.S.	
		APPROVED BY:	DATE: MAY 2022 DWG. NO. 315-1

ENGINEERING STANDARDS 2022			
REVISIONS		ENGINEERING DIVISION	
BY	DATE	CITY OF POMPAÑO BEACH	
		SCALE: N.T.S.	
		APPROVED BY:	DATE: MAY 2022 DWG. NO. 316-1




REVISIONS

Natalia Barranco
c=US, st=Florida, l=Fort
lauderdale, o=Barranco rla inc.,
cn=Natalia Barranco,
email=natalia@b-rla.com
2023.12.14 20:42:57 -05'00'

DATE: COMM:
Issue Date Project Number

POMPAÑO HOTEL

101 S. OCEAN BLVD
POMPAÑO BEACH, FL 33062



LANDSCAPE DETAILS

DRC SET

L-3.0

P-CO-BRL-11

05/2023 3:58:25 PM